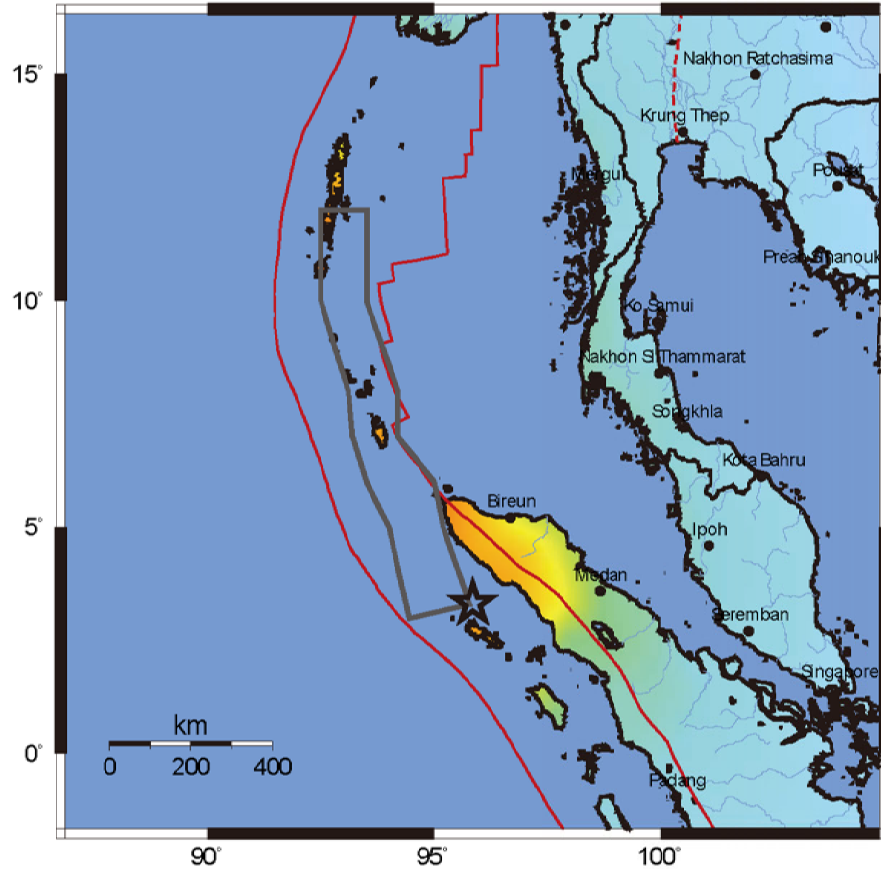
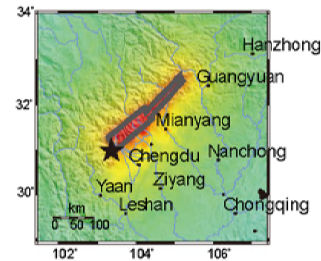


2011 Great East Japan, 2010 Haiti, 2008 Wenchuan(Sichuan), 2004 Sumatra, 1995 Great Hanshin-Awaji Intensity Map (USGS)

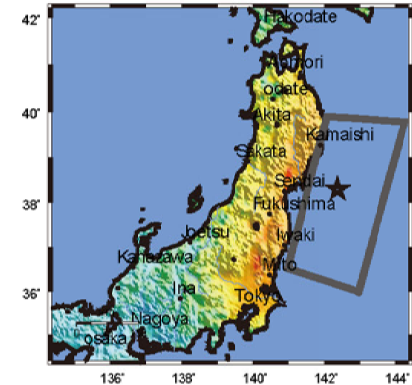
2004 Sumatra
Dec.26.2004 07:58:01 UTC+7
M 9.1



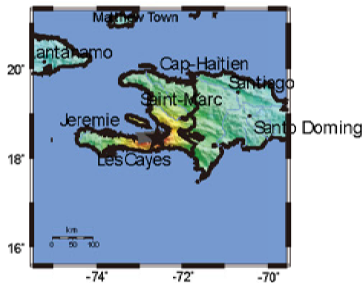
2008 Wenchuan (Sichuan)
May.12.2008 14:28:01 UTC+8
M 7.9



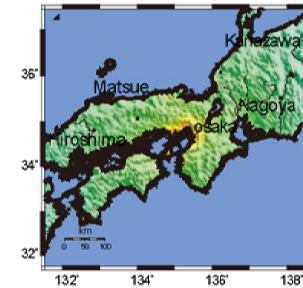
2011 Great East Japan
Mar.11.2011 14:46:23 UTC+9
M 9.0



2010 Haiti
Jan.12.2010 16:53:10 UTC-5
M 7.0



1995 Great Hanshin-Awaji
Jan.17.1995 05:46:52 UTC+9
M 6.9



INTENSITY	I	II-III	IV	V	VI	VII	VIII	IX	X+
SHAKING	Not felt	Weak	Light	Moderate	Strong	Very strong	Severe	Violent	Extreme
DAMAGE	none	none	none	Very light	Light	Moderate	Moderate/Heavy	Heavy	V. Heavy

2004 Sumatra, 2011 Great East Japan Tsunami Affected Area

2004 Sumatra (USGS)

