EVALUATION OF LIQUEFACTION POTENTIAL IN TERMS OF SURFACE WAVE METHOD

YU Shizhou* **Supervisor: TAMURA, Masahito****

MEE06023 **HAYASHI, Koichi*****

ABSTRACT

Soil liquefaction had been observed as a kind of ground failure after strong earthquake. Now, in many countries, judgment of liquefaction potential is considered in seismic code, and the standard penetration tests (SPT) is usually performed for the soil liquefaction potential situation. But, according to the cost, limited time, unsuitable site condition, traditional method often couldn't meet the user's demands. As an attempt, an alternate method in terms of Surface Wave Method (SWM) has been used in recent years. In this paper, based on the Noto-Hanto earthquake (M6.9, March 25, 2007) and the Niigata Chuetsu-Oki earthquake (M6.8, July 16, 2007), SWM method and further comparison with active method had been carried out for the valuation of liquefaction potential.

Keywords: Liquefaction, Earthquake, Valuation, SWM method

INTRODUCTION

SWM method is based on the analysis of the dispersion of surface waves. And the vertical distribution of the dynamic shear modulus in the subsoil can be obtained by this method. Main steps for this method are estimating the dispersive characteristics of a site by means of acquisition and processing of seismic data, further inverting the data for estimate of the subsoil properties. At last, the vertical profile of the shear wave velocity is obtained. In order to recognize the various propagation characteristics of the seismic wave field, Multi–channel analysis of surface waves (MASW) method (Park et al., 1999a; Xia et al., 1999; Miller et al., 1999) is utilized, which employs multiple receivers equally placed along a linear survey line with seismic waves generated by an impulsive source. Hayashi and Suzuki (2004) proposed Common Mid-Point (CMP) cross-correlation analysis of multi–channel surface wave method to give accurate phase velocity curves, and enable us to reconstruct 2D (two dimensional) velocity structures with high resolution.

For the judgment of soil liquefaction potential, a simplified procedure is the judgment of soil liquefaction potential based on the Standard Penetration Test (SPT). And the cyclic stress ratio (CSR) is used to represent the seismic load on the soil. This method had been developed several times after 1971 (Seed 1979; Seed and Idriss 1982; Seed at al 1983; Seed at al 1985). Now, comparing with SPT method, some simple, easy methods are carried out, such as the Cone Penetration Test (CPT) and small strain shear wave velocity Vs measurement, which had been reviewed by the National Research Council (NRC, 1995) and Youd and Idriss (1997). Especially, the liquefaction evaluation method based on Vs had been recommended by Dobry et al. 1981, Seed et al. 1983, Stoke et al. 1988, Tokimatsu and Uchida 1990. According to feasibility, easy and simple operation, non-destructiveness, it had been developed very fast.

* Institute of Engineering Mechanics (IEM), China Earthquake Administration (CEA), ** Building Research Institute (BRI), International Institute of Seismology and Earthquake Engineering (IISEE), *** OYO Technology and Engineering Center, OYO Corporation.

LIQUEFACTION JUDGMENT BY SURFACE WAVE METHOD

In field studies, survey lines were performed to construct the shear wave velocity profile down to 20 m of the site using MASW technique. And then the factor of safety against liquefaction could be calculated by shear wave velocity (Vs).

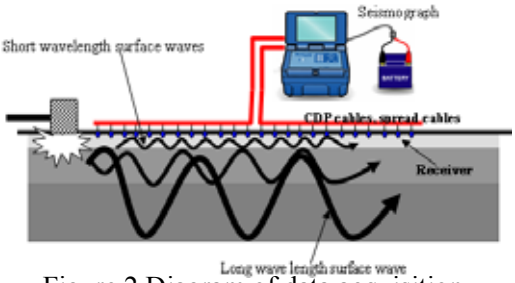

Figure 2 Diagram of data acquisition system for MASW method

Test method and procedure

Surface wave measurement

Based on the MASW method, the data had been acquired. The schematic view of a surface wave method is shown in Figure 2, and the equipment for this survey (Figure 2) is composed from:

- Data logger: OYO McSEIS-SXW
- Seismometers: geophones with 4.5 Hz frequency
- Source: Sledgehammer

In this figure, Twenty four geo-phones of 4.5 Hz resonant frequency are deployed at 1 m spacing along a survey line with receivers connected to multi-channel recording device. 10 kg sledgehammer is used as the active source placed with 1 to 2 m intervals.

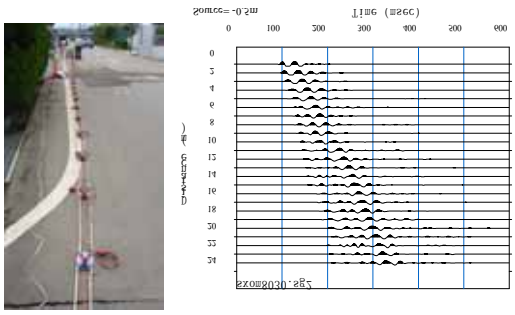

Figure 3 Survey line and obtained data

Data processing

In this step, the CMP cross-correlations analysis will be applied to multi-channel and multi-shot surface wave data. Based on nonlinear least squares inversion, a 2D surface wave velocity profile is reconstructed. The procedure of the CMP cross-correlations analysis is summarized in the following points.

- For every pair of traces, cross-correlations are calculated in each shot gather.
- The correlation traces with a common mid-point are gathered, and those traces having equal spacing are stacked in the time domain. The resultant cross-correlation gathers resemble shot gathers and are referred to as CMP cross–correlation gathers.
- For calculating phase velocities of surface waves, a multi–channel analysis is applied to the CMP cross–correlation gathers.
- By non-linear least squares inversion, a 2D S–wave velocity profile is reconstructed.

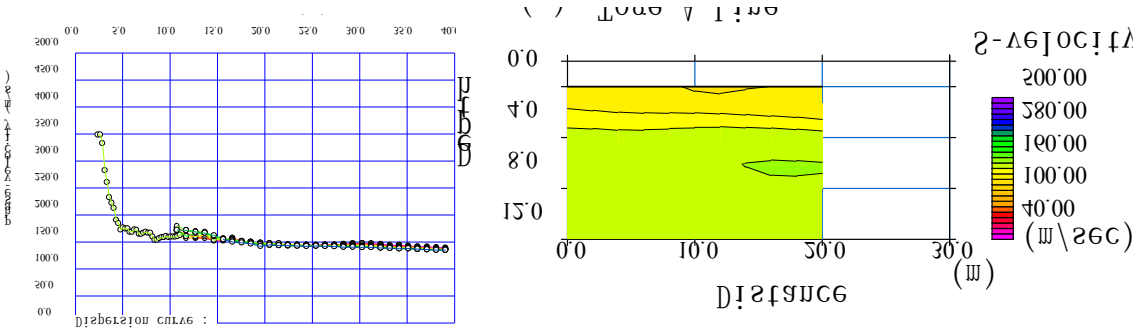

Figure 4 Dispersion curve and Vs structure of one survey line

Calculation of liquefaction potential

Safety factor (F_s)

For the judgment of liquefaction potential based on Shear wave velocity (V_s), the safety factor against liquefaction of a soil at a particular depth in a soil deposit is defined as follows.

$$F_s = \frac{CRR}{CSR}; \tag{1}$$

Where, CRR is the resistance of the soil, which is expressed as the cyclic resistance ratio (CRR). And CSR is the loading induced by an earthquake which is expressed as the cyclic stress ratio (CSR). If the Fs is less than 1, the occurrence of liquefaction is predicted.

For CSR is generally expressed as follows (Seed and Idriss 1971).

$$CSR = 0.65 \frac{\sigma_\upsilon}{\sigma_\upsilon^{/}} \cdot \left(\frac{a_{\max}}{g} \right) \cdot \frac{r_d}{MSF}; \tag{2}$$

Where, σ_υ is total overburden stress at the depth in question, [kN/m2]; $\sigma_\upsilon^{/}$ is initial effective overburden stress at the same depth, [kn/m2]; $a_{\max}$ is peak horizontal ground surface acceleration, [gal]; g is acceleration of gravity, [980cm/s2]; r_d is shear stress reduction factor to adjust for flexibility of the soil profile. The value r_d at the depth of z can be calculated using the following equation (Liao et al. 1988; Robertson and Wride, 1998).

$$\begin{aligned} r_d &= 1 - 0.00765z && for && z \le 9.15m; \\ r_d &= 1.174 - 0.0267z && for && 9.15m \le z \le 23m; \\ r_d &= 0.744 - 0.008z && for && 23m \le z \le 30m; \end{aligned} \tag{3}$$

As a characteristic of the ground shaking intensity, a_{max} is defined as the peak value in a horizontal ground acceleration record. Peak acceleration is commonly estimated using empirical attenuation relationships of a_{max}, as a function of earthquake magnitude, distance from the energy source, and local site conditions. And the densities of the various soil layers and characteristics of the ground water (unit, meter) would be used in the calculation of σ_v and $\sigma_v^{'}$. The magnitude of earthquake is used in the calculation of *MSF* which can be expressed by the following equation.

$$MSF = \left(\frac{M_w}{7.5} \right)^n; \tag{4}$$

Where: M_w moment magnitude of the earthquake. The lower bound for the range of magnitude scaling factor recommended by the 1996 NCEER workshop is defined with 2.56 (Idriss personal communication to T.L.Youd, 1995) for earthquakes with magnitude ≤7.5. The upper bound of the recommended range is defined with 3.3 Andrus and stokoe, 1997) for earthquakes with magnitude ≤7.5. For earthquakes with magnitude >7.5, the recommended factors are defined with 2.56.

The CRR expressed as the cyclic resistance is generally established by separating liquefied cases from non liquefied cases. The following empirical equation defined by Andrus et al. (1999).

$$CRR = \left[a\left(\frac{V_{s1}}{100}\right)^2 + b\left(\frac{1}{c - V_{s1}}\right) - \frac{1}{c} \right]; \tag{5}$$

Where, a, b, c are curse fitting parameters ($a = 0.022,\ b = 2.8,\ c = 200 \sim 215 m/s$); V_{s1} is overburden stress corrected shear wave velocity (m/s), which is defined in the following equation.

$$V_{s1} = V_s \cdot \left(\frac{P_a}{\sigma_\upsilon^{/}}\right)^{0.25} \tag{6}$$

Where, Vs is the measured shear wave velocity, (m/s); Pa: reference stress (100kPa); $\sigma_\upsilon^{/}$ is initial effective overburden stress, (kPa). The parameter c in the Eq(6) represents the limiting upper value of V_{s1} for liquefaction occurrence.

Liquefaction Index (P_L)

The liquefaction index is calculated using the following formula:

$$P_L = \int_0^{20} F \cdot w(x)\, dx \tag{7}$$

Where, $F_L < 1.0,\ F = 1 - F_L;\ F_L \geq 1.0,\ F = 0$, $w(x)$ is weighted function value, $w(x) = 10 - 0.5x$ and x is the depth from surface.

FIELD STUDY

During the two field studies, total 40 survey lines had been selected for surface wave method application. According to the damage due to soil liquefaction, 12 and 28 MSAW data had been acquired separately in Noto and Niigata area. As examples, some results are shown below.

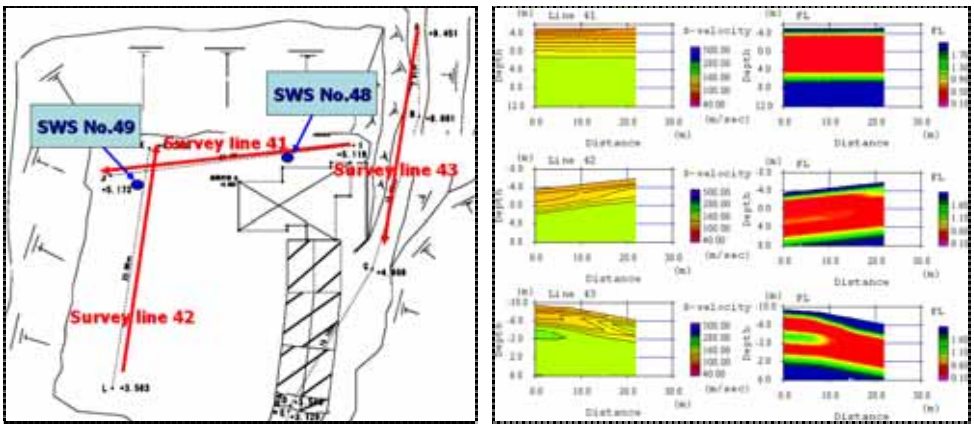

Figure 5 Sketch map investigate and Vs structure & FL results of survey line 41, 42, 43 in Kariwa

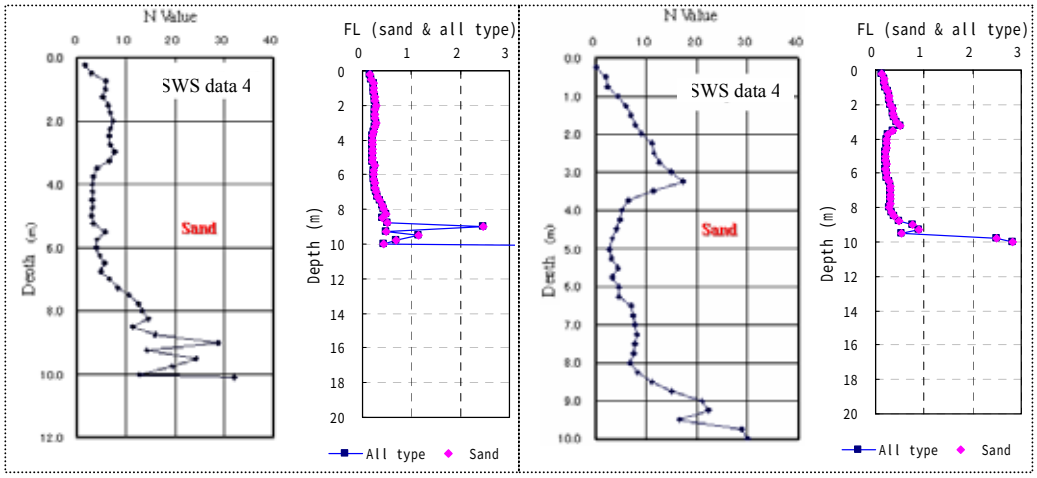

Figure 6 N value and FL results of SWS data 48, 49 in Kariwa, Niigata

From Figure 5 and 6, Vs structure can describe the soil profile more clear than conventional method. Compared with the results of SWS data, SWM method can draw a similar conclusion. From the ground surface to depths of 8 or 10 meters is covered by loose sandy layer which has very high potential of liquefaction.

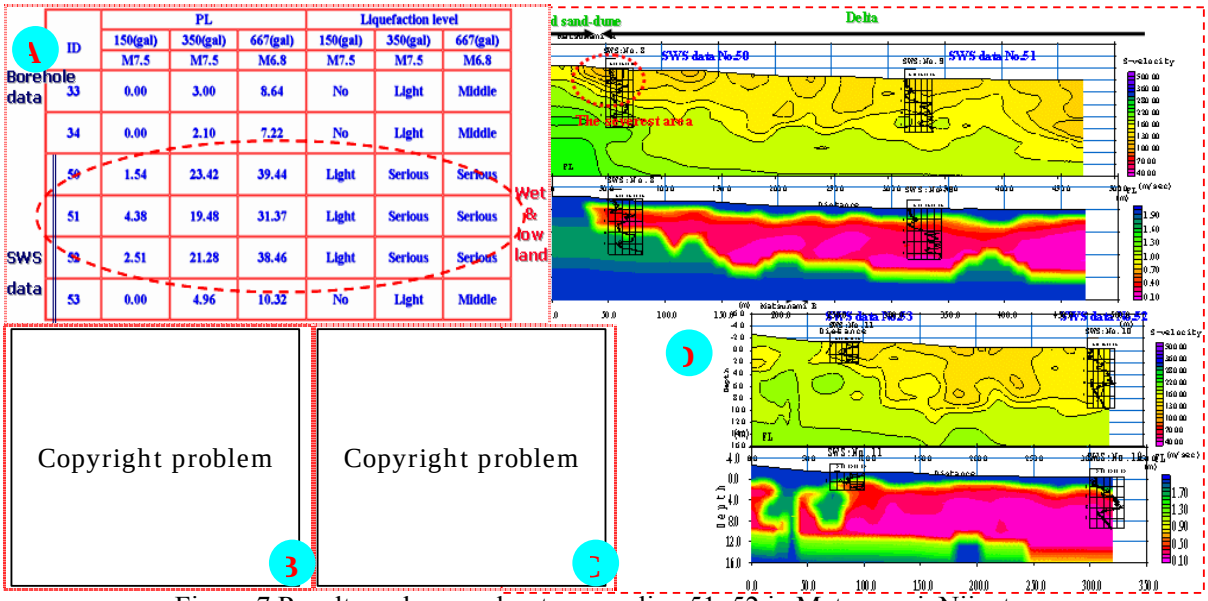

Figure 7 Results and maps about survey line 51, 52 in Matsunami, Niigata

As another example shown in Figure 7, the red ellipse in part B marks severely damaged area. Compared with part B, part C is an old map, it shows the coniferous forest and wet low land distributed in the two sides of the red boundary line. From part D, the Vs structures describe the soil condition more clearly. Around 50m from left side of line 51, the soil stiff is harder than that of the other part, and the FL value also bigger. From part A, the FL values of SWS data 51, 52, 53 are so bigger than the results of other data.

CONCLUSIONS

In this paper, the surface wave method has been introduced to judge soil liquefaction potential from surface as a nondestructive test. The shear wave velocity can be obtained by the surface wave method and comparing with existing data, such as borehole data and Swedish Weight Sounding data, the results calculated based on surface wave method can be used as a new judgment method of liquefaction potential, and explain the damage due to soil liquefaction. The final conclusions are summarized as follows:

- In order to verify the causes of damage due to soil liquefaction, the surface wave method was applied to obtain the shear wave velocity, furthermore to judge liquefaction potential in two fields.
- For field study in Nodo area, without enough borehole data, a new judgment method of soil type based on shear velocity and N value of SWS is carried out. The last results can take the place of the soil profile determined by SWS method.
- For field study in Niigata area, comparison with borehole data, judgment of liquefaction potential had been applied and the results found to be agreed with the data of traditional method very well.
- Comparing with SWS data, shear wave velocity is more accurate to describe the soil stiffness and confirm the soil profile.
- Compared with active method, surface wave method can obtain more data due to economy, easy control and nondestructive characteristic.

In order to reduce earthquake casualties and economic losses, safety evaluation of site is very important. Compared to traditional method, the surface wave method is an easy, inexpensive and nondestructive method to evaluate liquefaction potential. For these advantages, it has vast vistas to popularize and utilize in the future.

ACKNOWLEDGEMENT

During my individual study, Dr. Hayashi from OYO Corporation my advisor, guided, inspired and supported my work. Also, I would like to thank them and other staff working with me in the field tests for every packed but meaningful day.

REFERENCES

Hayashi K., Suzuki H., 2004, CMP cross-correlation analysis of multi-channel surface wave data, Exploration Geophysics 35, 7-13.

Jamts, A., 2006. Soil tests by surface wave method, master report.

Miller R.D., Xia J., Park C.B Ivanov J, 1999, Multichannel analysis of surface waves to map bedrock, The Leading Edge, 18(12), 1392-1396.

Xia J., Miller R.D., Park C.B., 1999, Estimation of near-surface shear-wave velocity by inversion of Rayleigh waves, Geophysics, 64, 691-700.